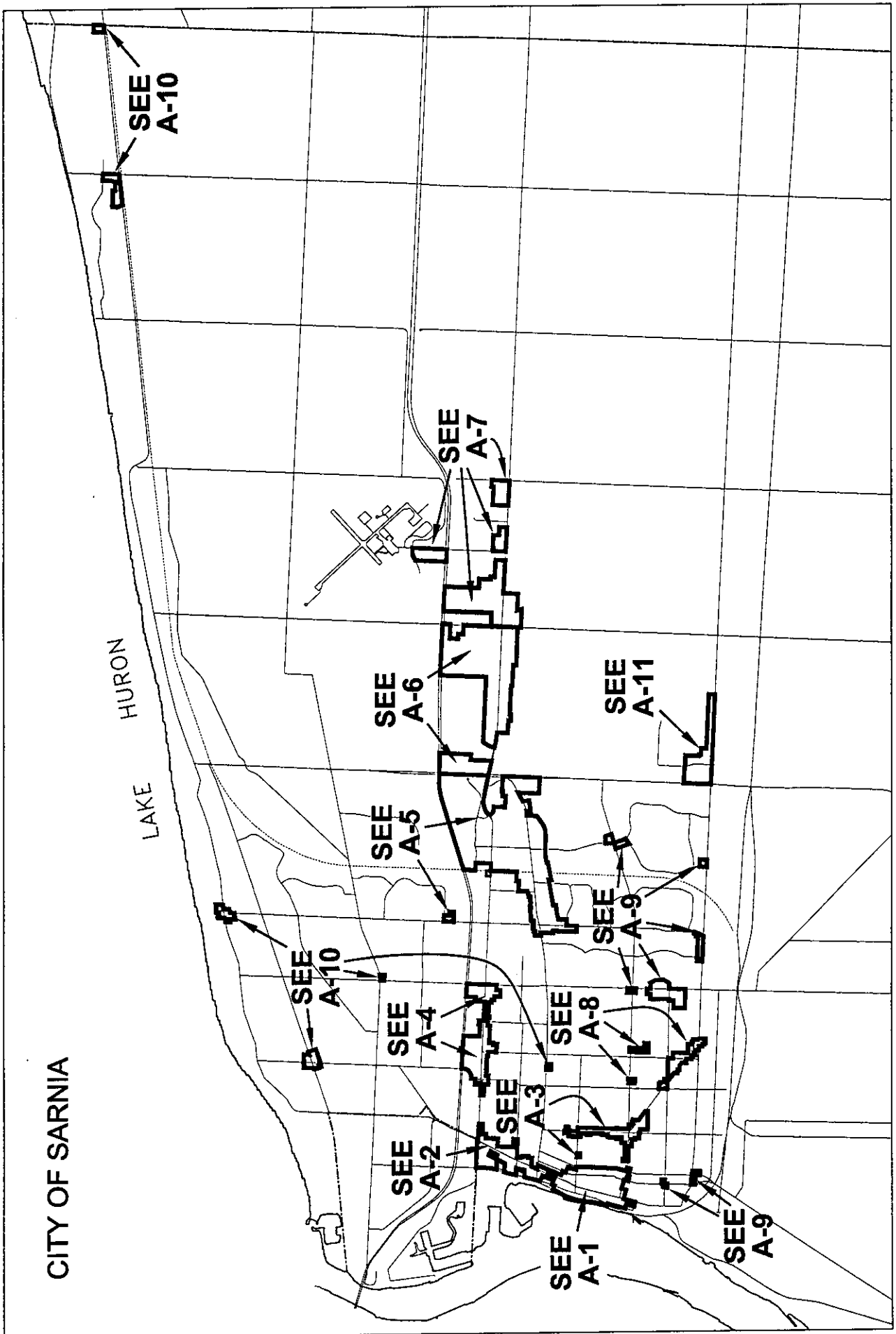


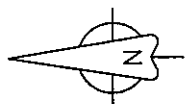
SCHEDULE "A-INDEX"



 LIMIT OF COMMERCIAL AREA

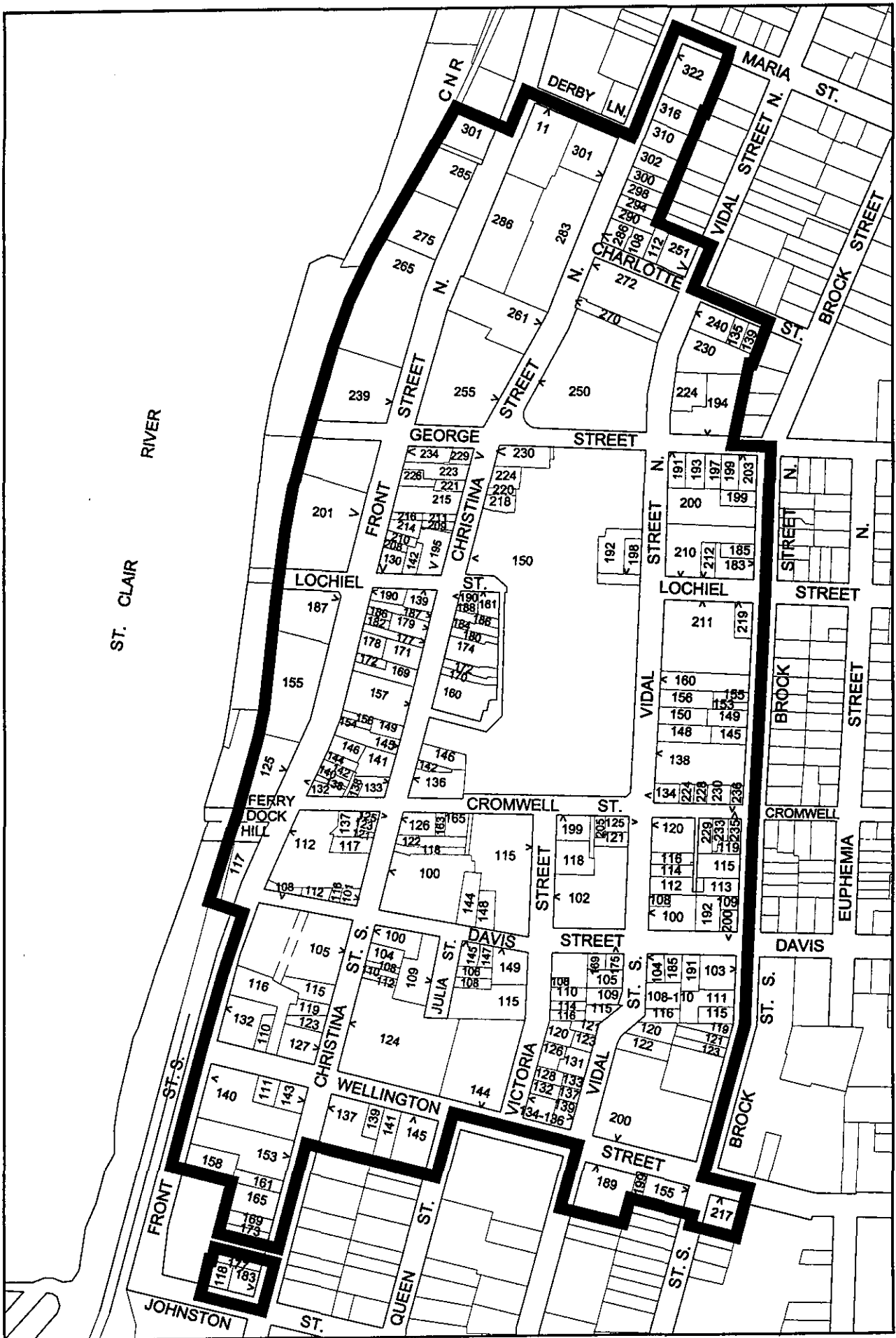
PREPARED BY: CITY OF SARNIA PLANNING & BUILDING DEPARTMENT
DATED JANUARY 19, 2006.

SOURCE: ASSESSMENT MAPS
UPDATED FROM 2004 ASSESSMENT RECORDS.



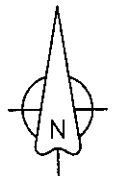
NOT TO SCALE

SCHEDULE "A-1"



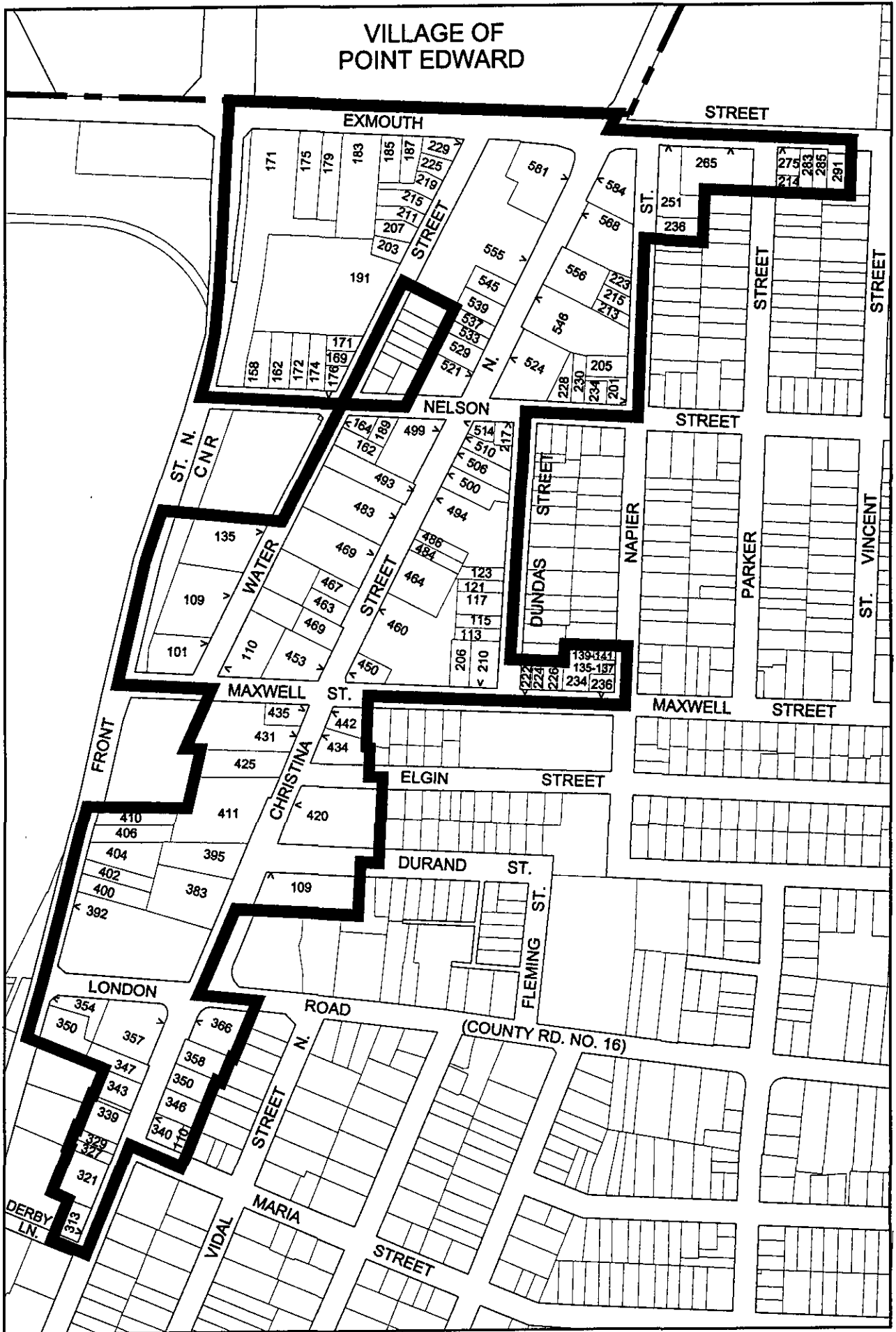
 LIMIT OF COMMERCIAL AREA

PREPARED BY: CITY OF SARNIA PLANNING & BUILDING DEPARTMENT
 DATED JANUARY 19, 2006.
 SOURCE: ASSESSMENT MAPS
 UPDATED FROM 2004 ASSESSMENT RECORDS.

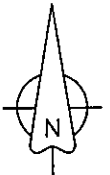


NOT TO SCALE

SCHEDULE "A-2"



 LIMIT OF COMMERCIAL AREA

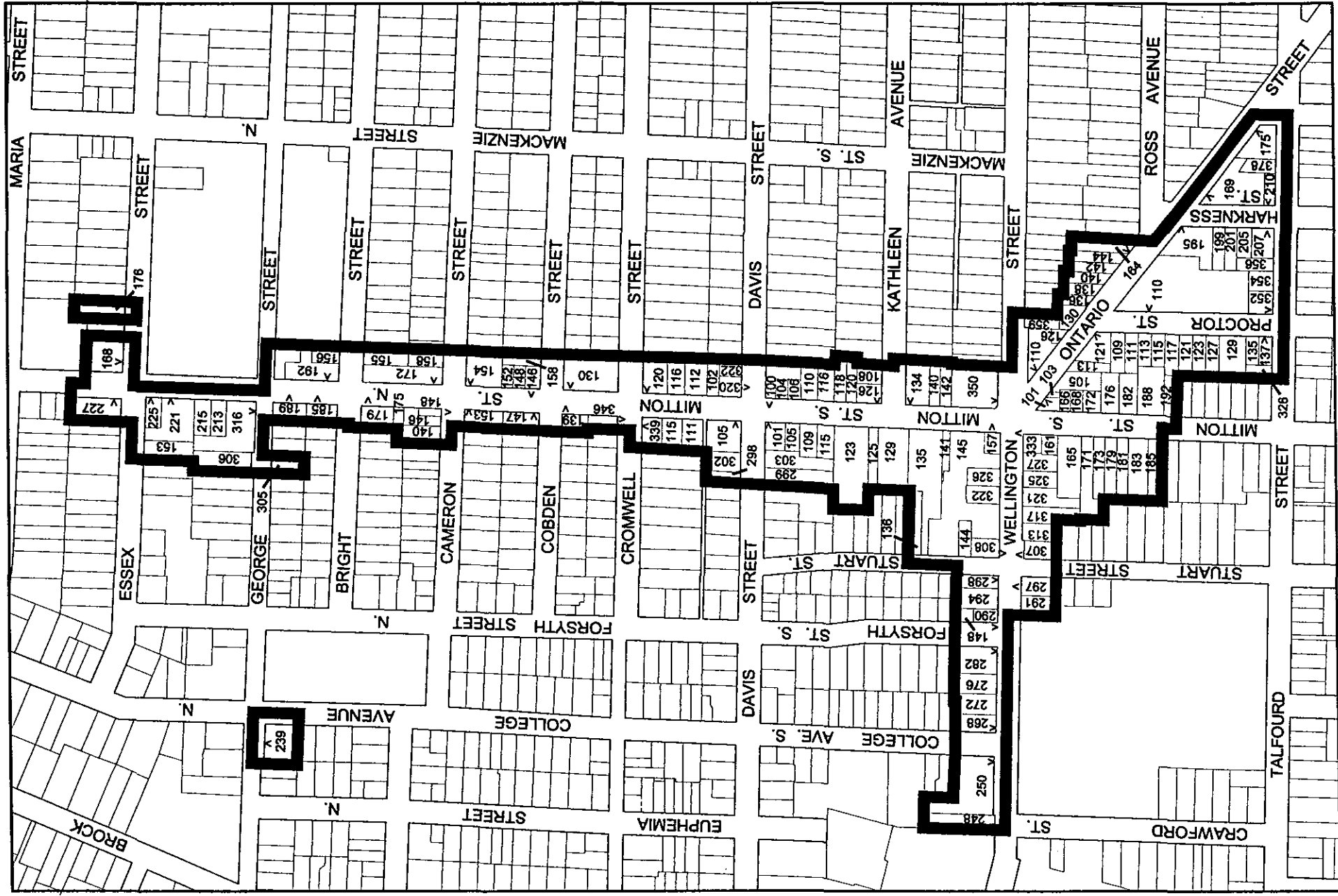


PREPARED BY: CITY OF SARNIA PLANNING & BUILDING DEPARTMENT
DATED JANUARY 19, 2006.

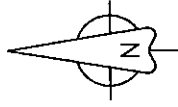
SOURCE: ASSESSMENT MAPS
UPDATED FROM 2004 ASSESSMENT RECORDS.

NOT TO SCALE

SCHEDULE "A-3"



LIMIT OF COMMERCIAL AREA

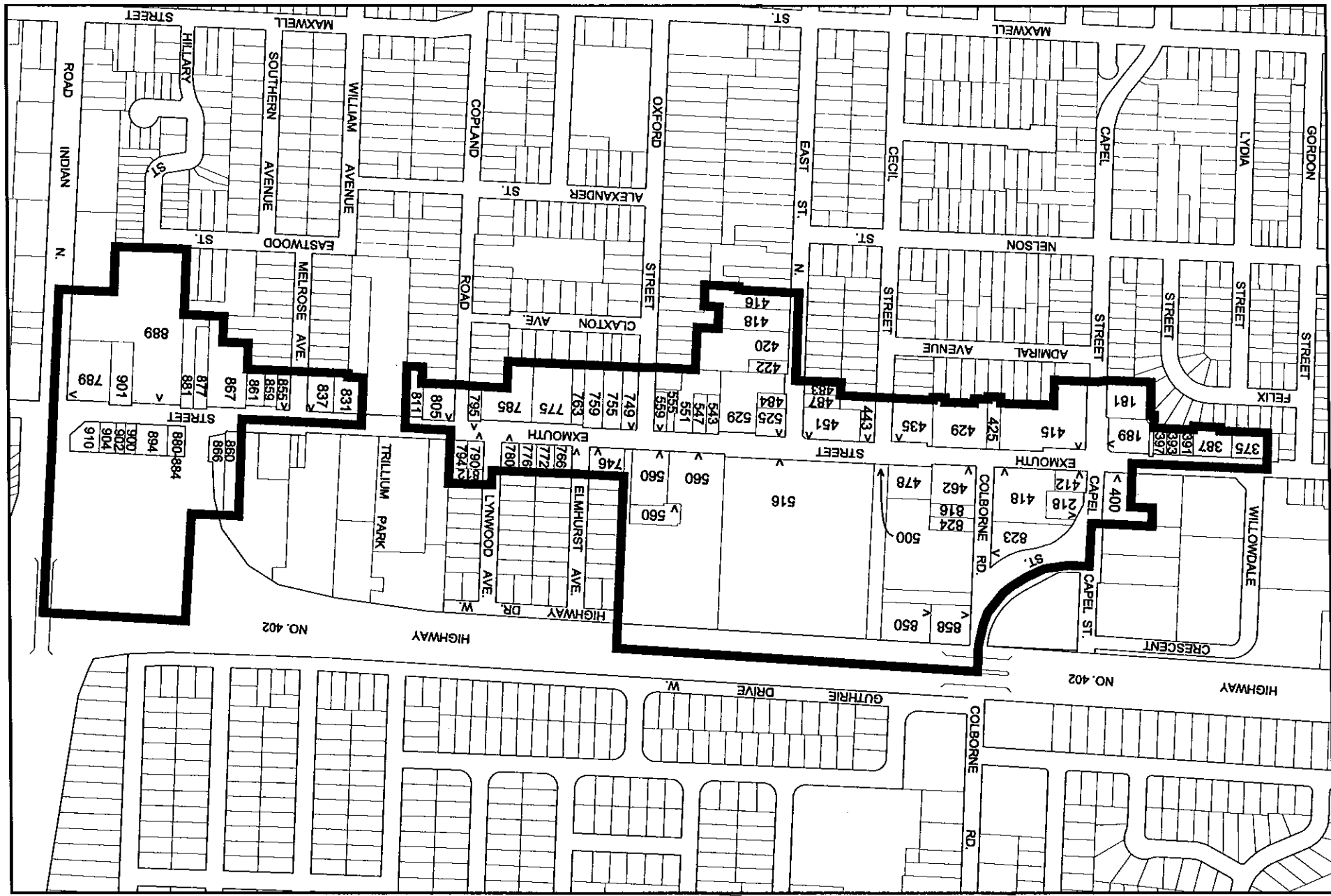


PREPARED BY: CITY OF SARNIA PLANNING & BUILDING DEPARTMENT
DATED JANUARY 19, 2006.

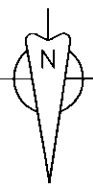
SOURCE: ASSESSMENT MAPS
UPDATED FROM 2004 ASSESSMENT RECORDS.

NOT TO SCALE

SCHEDULE "A-4"



LIMIT OF COMMERCIAL AREA

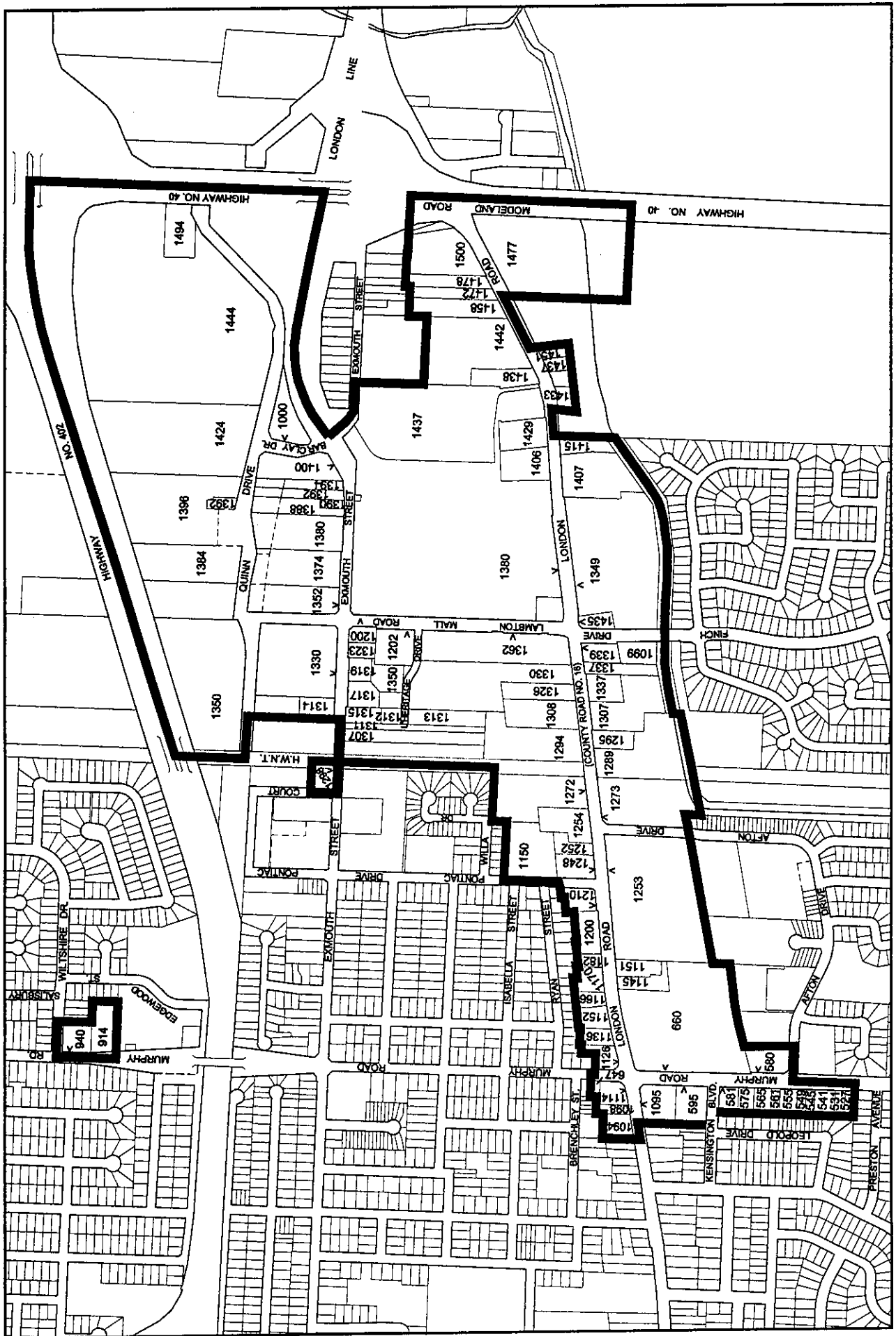


PREPARED BY: CITY OF SARNIA PLANNING & BUILDING DEPARTMENT
DATED JANUARY 19, 2006.

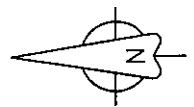
SOURCE: ASSESSMENT MAPS
UPDATED FROM 2004 ASSESSMENT RECORDS.

NOT TO SCALE

SCHEDULE "A-5"



 LIMIT OF COMMERCIAL AREA

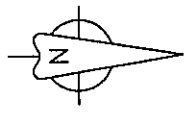


PREPARED BY: CITY OF SARNIA PLANNING & BUILDING DEPARTMENT
 DATED JANUARY 19, 2006.
 SOURCE: ASSESSMENT MAPS
 UPDATED FROM 2004 ASSESSMENT RECORDS.

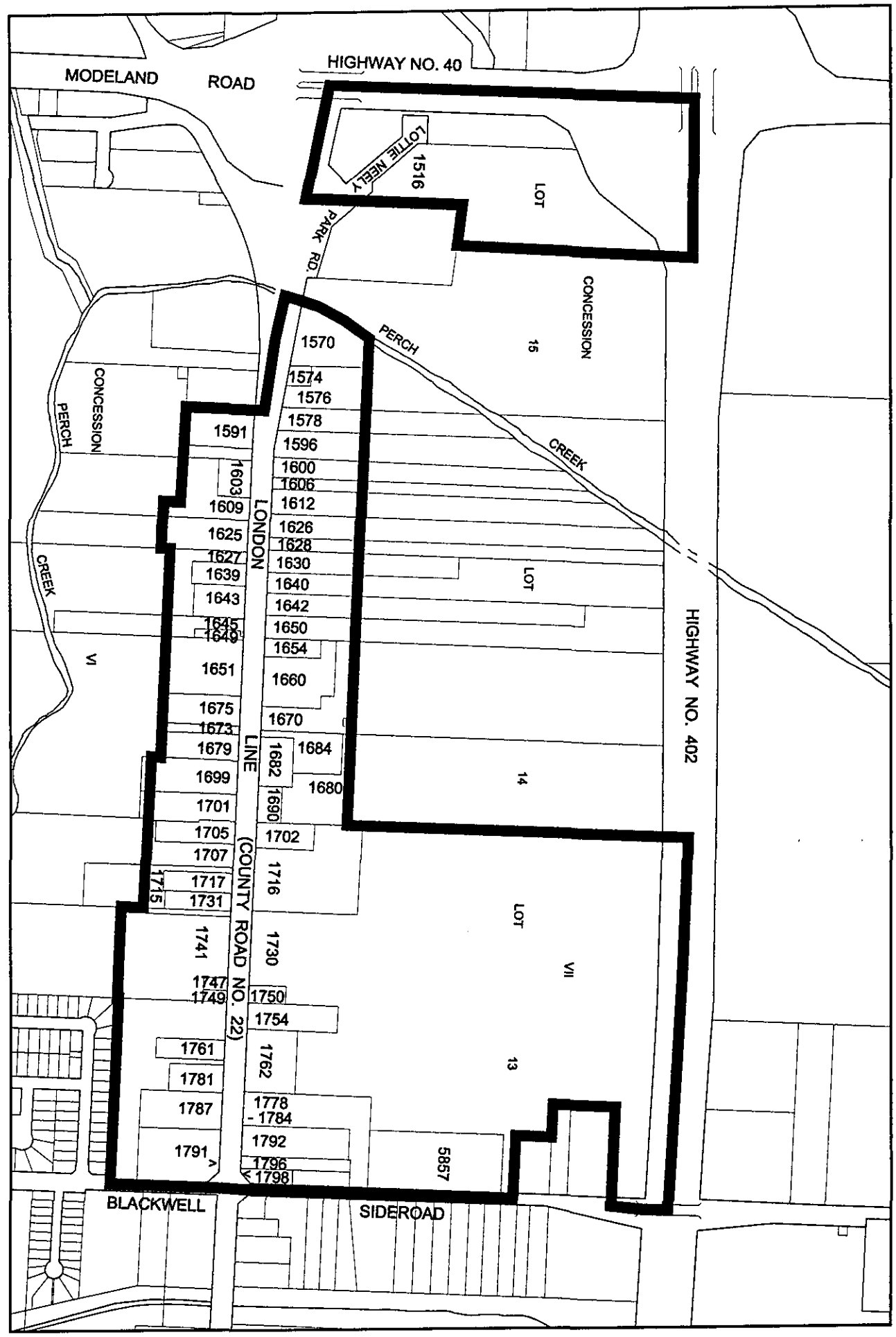
NOT TO SCALE

NOT TO SCALE

PREPARED BY: CITY OF SARINIA PLANNING & BUILDING DEPARTMENT
DATED JANUARY 19, 2006.
SOURCE: ASSESSMENT MAPS
UPDATED FROM 2004 ASSESSMENT RECORDS.

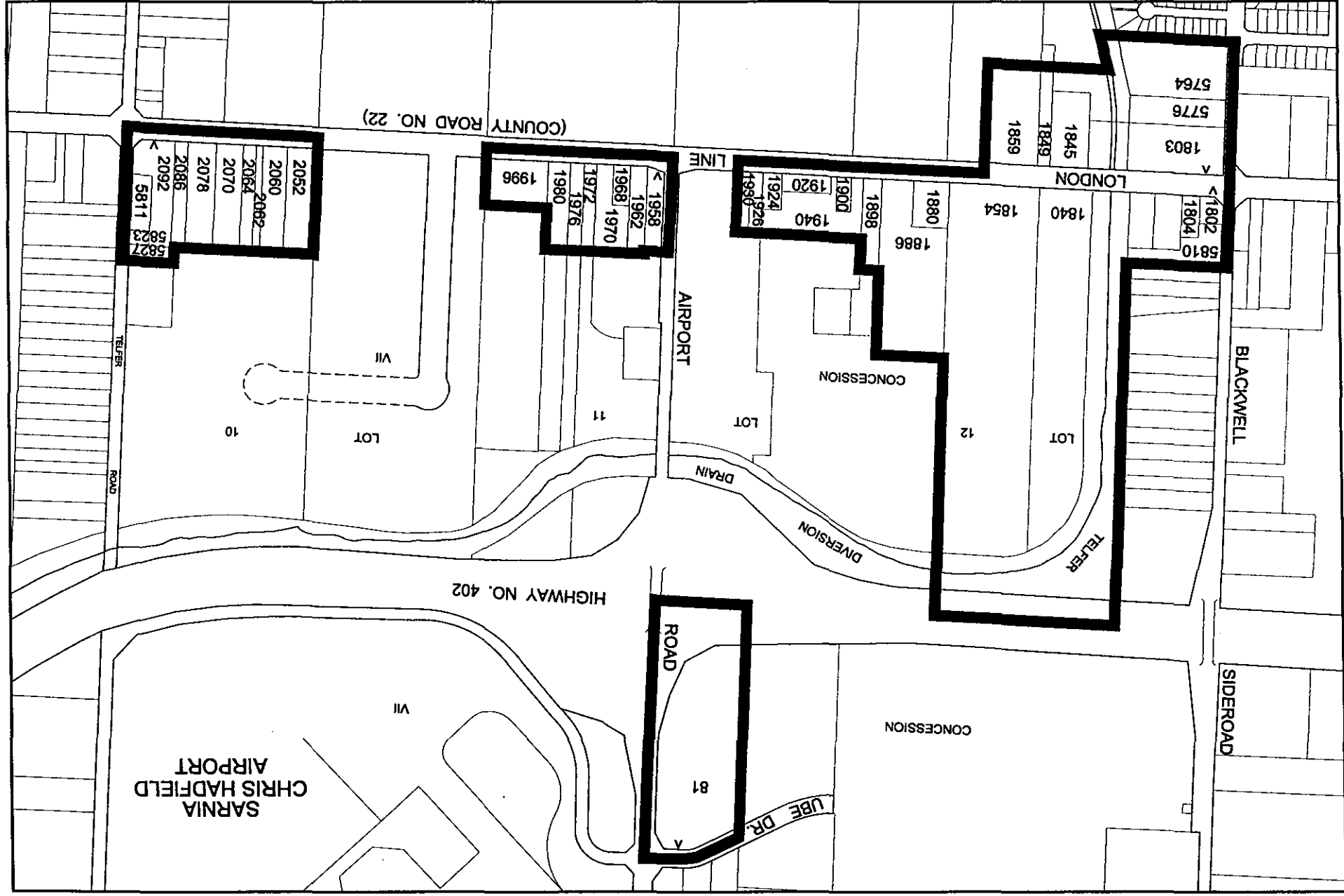


LIMIT OF COMMERCIAL AREA 

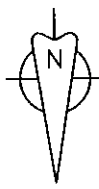


SCHEDULE "A-6"

SCHEDULE "A-7"



LIMIT OF COMMERCIAL AREA

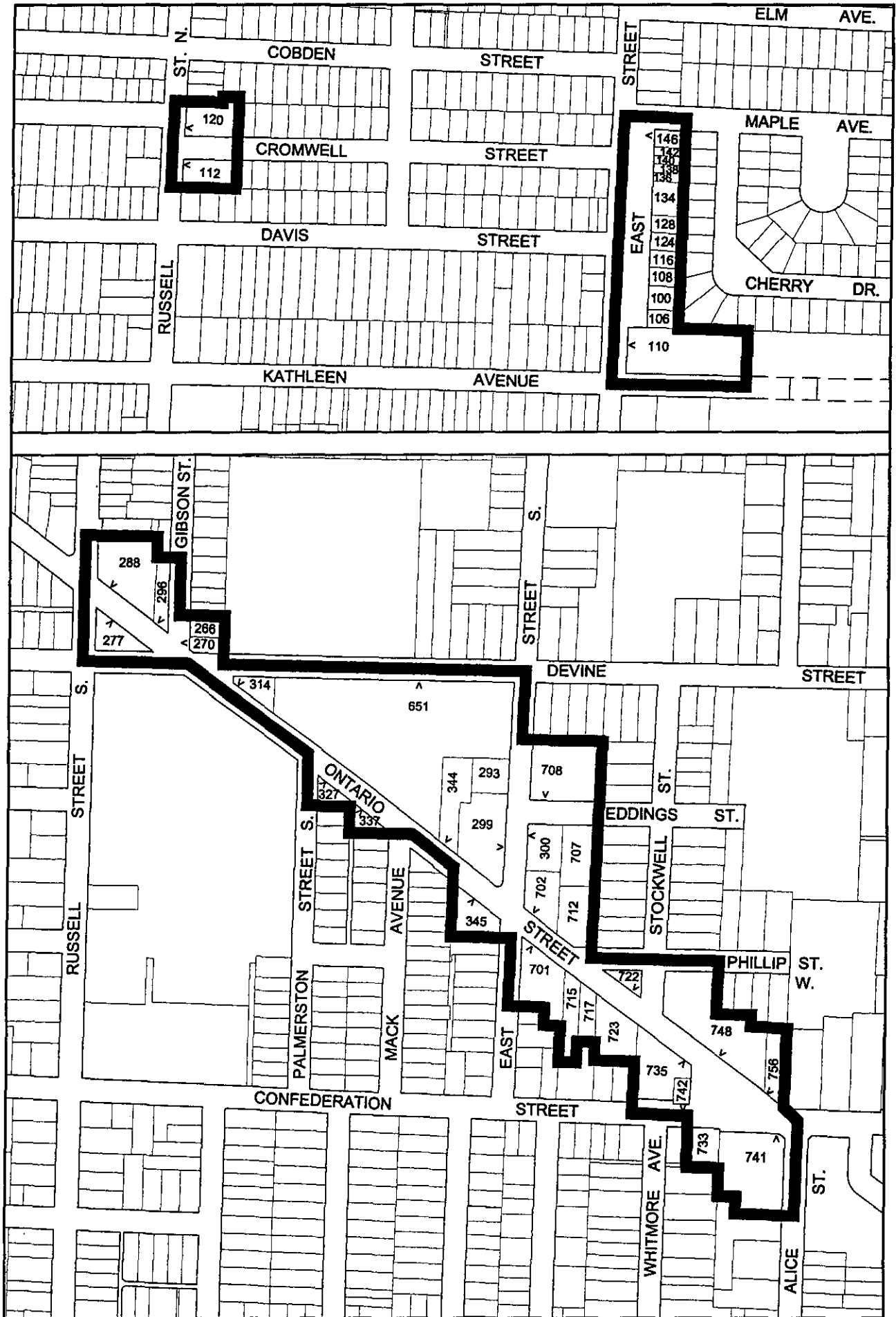


NOT TO SCALE

PREPARED BY: CITY OF SARNIA PLANNING & BUILDING DEPARTMENT
DATED JANUARY 19, 2006.

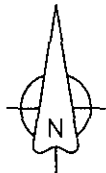
SOURCE: ASSESSMENT MAPS
UPDATED FROM 2004 ASSESSMENT RECORDS.

SCHEDULE "A-8"



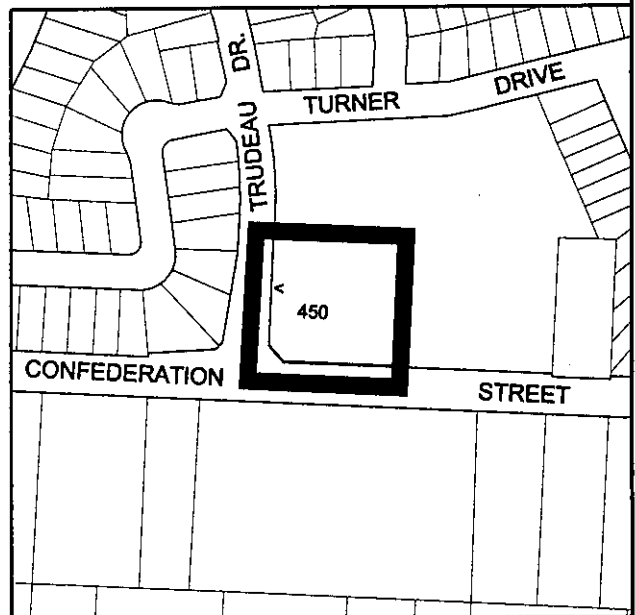
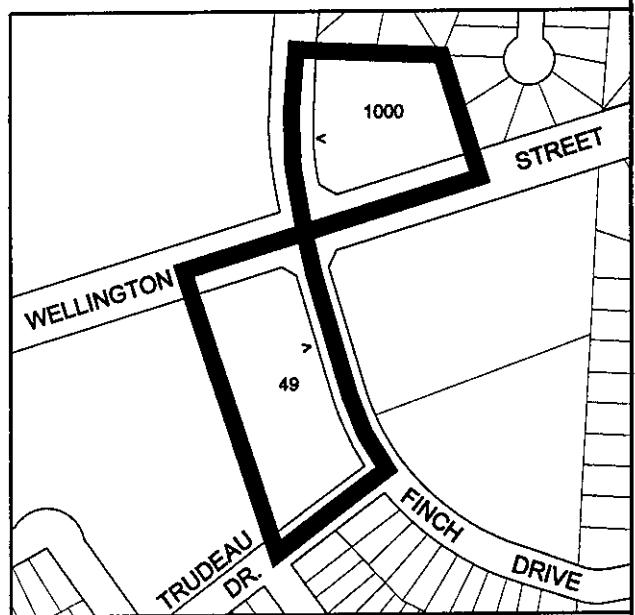
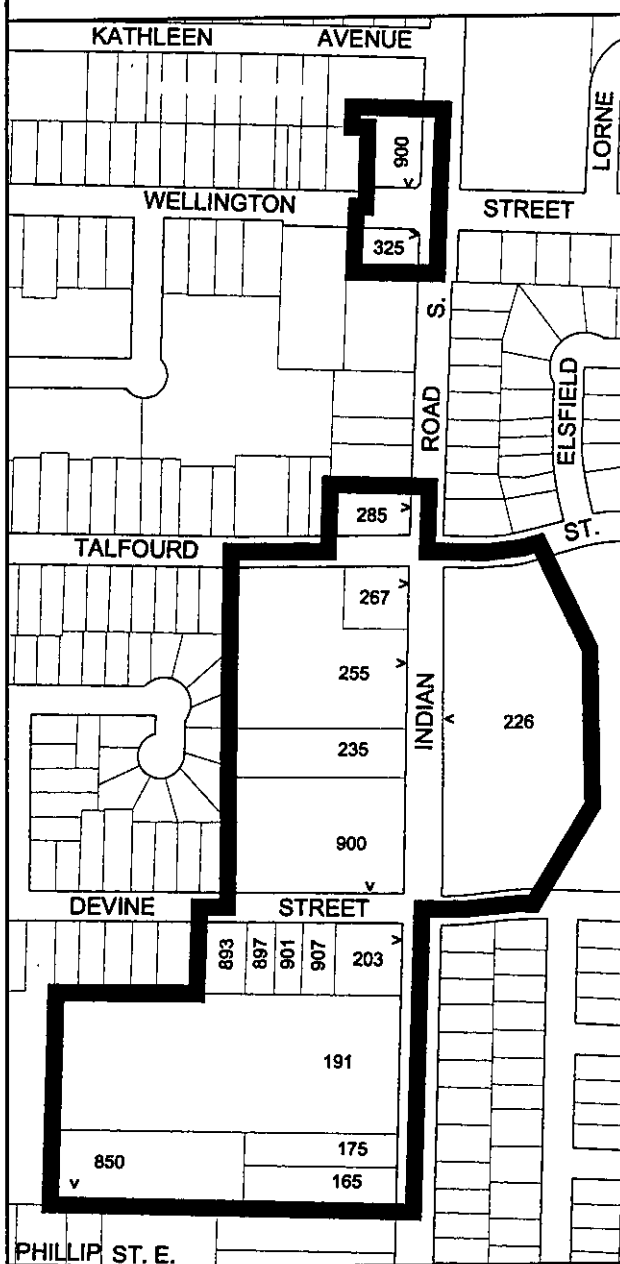
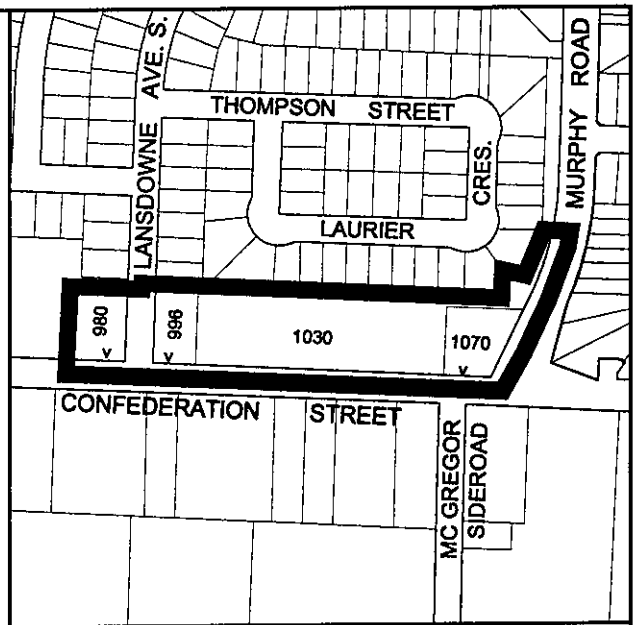
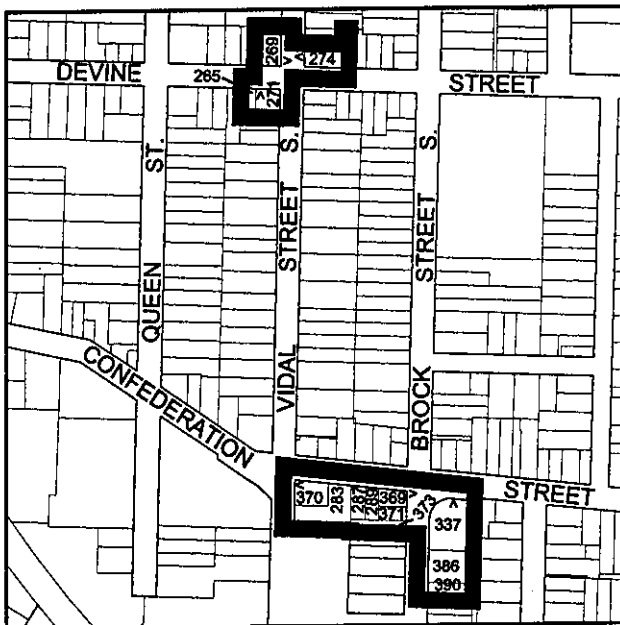
 LIMIT OF COMMERCIAL AREA

PREPARED BY: CITY OF SARNIA PLANNING & BUILDING DEPARTMENT
 DATED JANUARY 19, 2006.
 SOURCE: ASSESSMENT MAPS
 UPDATED FROM 2004 ASSESSMENT RECORDS.

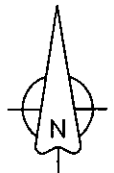


NOT TO SCALE

SCHEDULE "A-9"



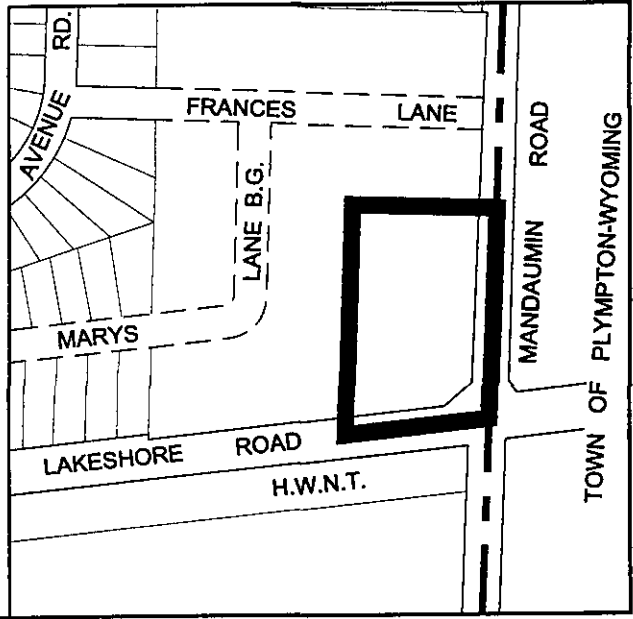
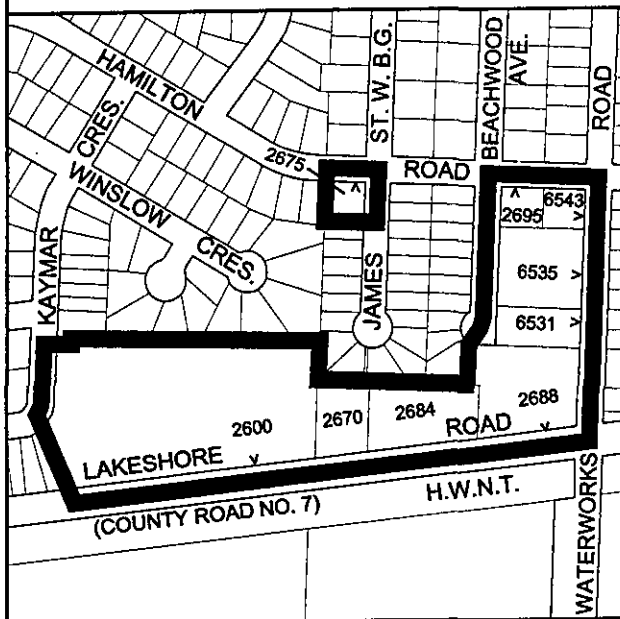
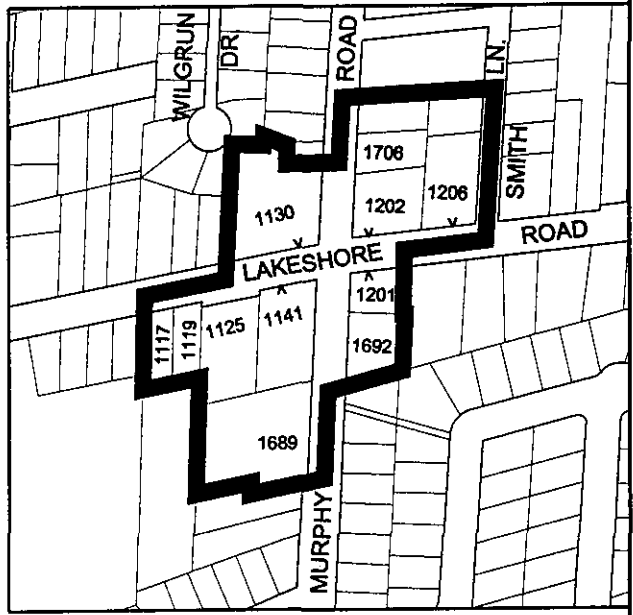
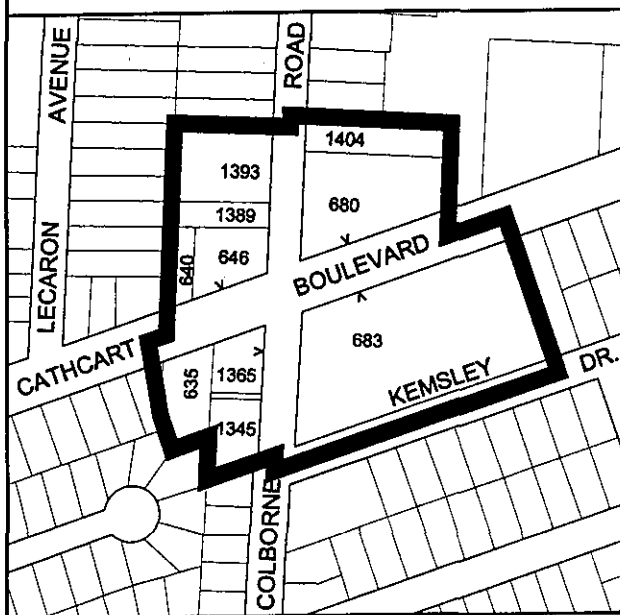
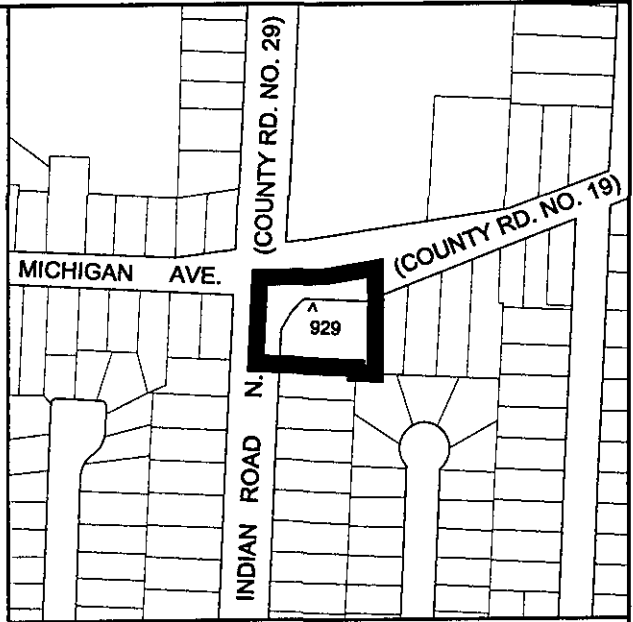
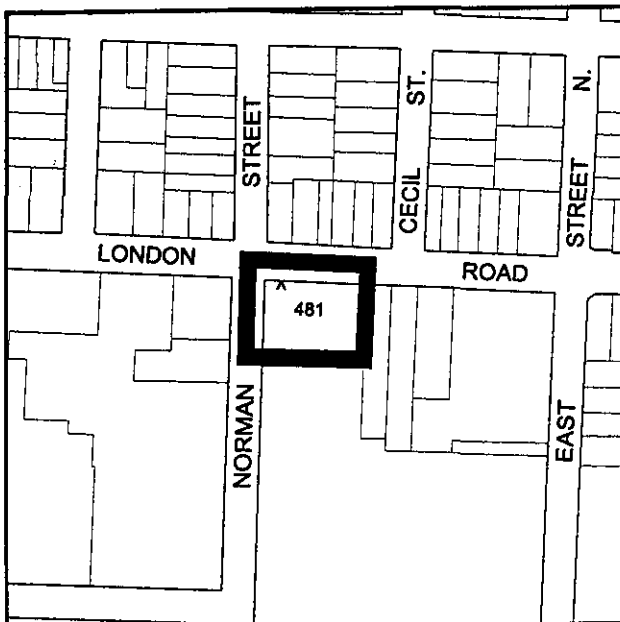
 LIMIT OF COMMERCIAL AREA



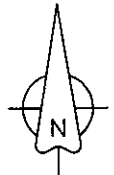
PREPARED BY: CITY OF SARNIA PLANNING & BUILDING DEPARTMENT
 DATED JANUARY 19, 2006.
 SOURCE: ASSESSMENT MAPS
 UPDATED FROM 2004 ASSESSMENT RECORDS.

NOT TO SCALE

SCHEDULE "A-10"



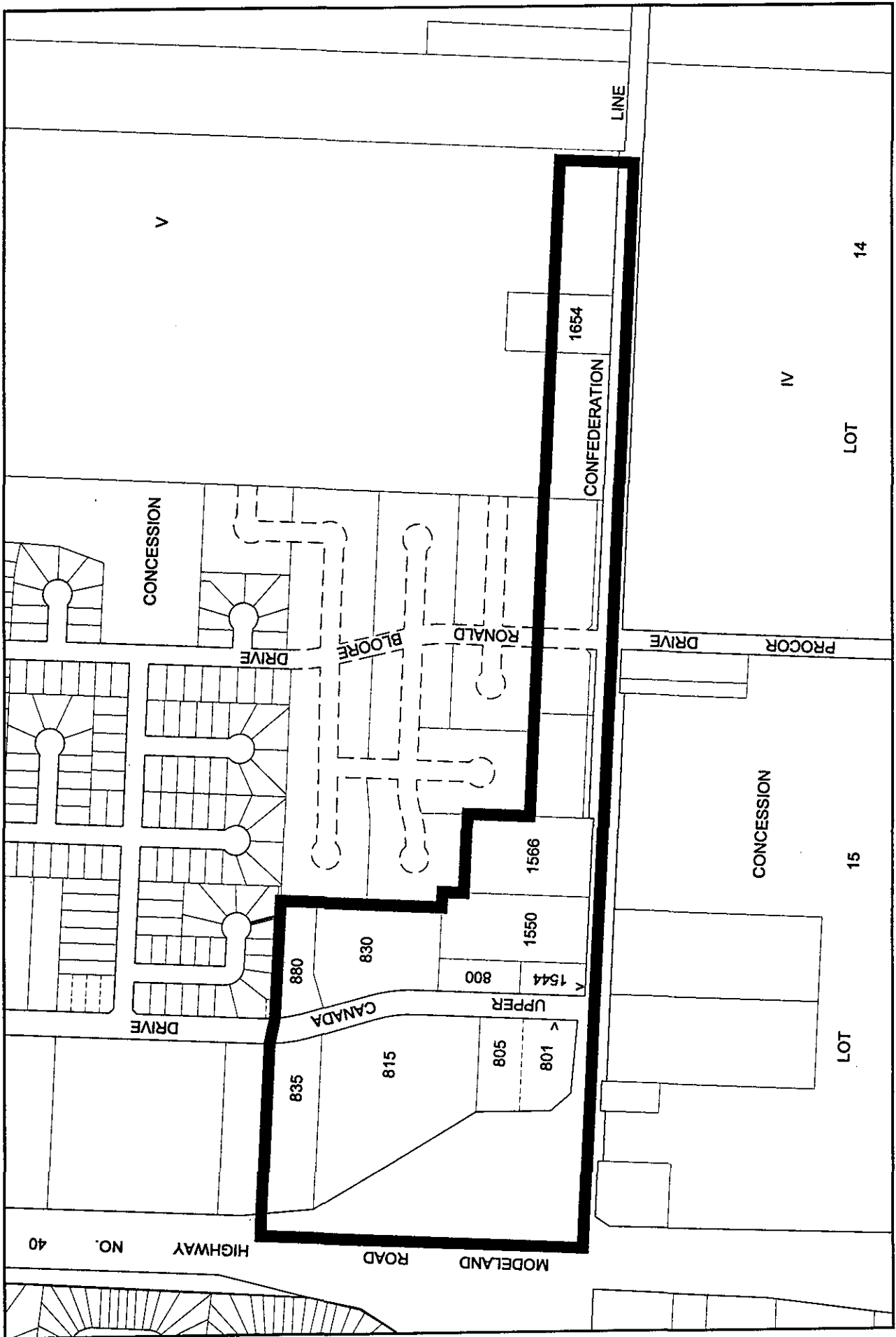
 LIMIT OF COMMERCIAL AREA



PREPARED BY: CITY OF SARNIA PLANNING & BUILDING DEPARTMENT
 DATED JANUARY 19, 2006.
 SOURCE: ASSESSMENT MAPS
 UPDATED FROM 2004 ASSESSMENT RECORDS.

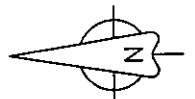
NOT TO SCALE

SCHEDULE "A-11"



 LIMIT OF COMMERCIAL AREA

PREPARED BY: CITY OF SARNIA PLANNING & BUILDING DEPARTMENT
 DATED JANUARY 19, 2006.
 SOURCE: ASSESSMENT MAPS
 UPDATED FROM 2004 ASSESSMENT RECORDS.



NOT TO SCALE

SCHEDULE A12

Sidewalk Snow Plowing Route Map City of Sarnia Urban Area



0 125 250 500 750 1,000 Meters

Legend

Schools

Sidewalks - 327.8 KM

Route No.

1 - 27 KM

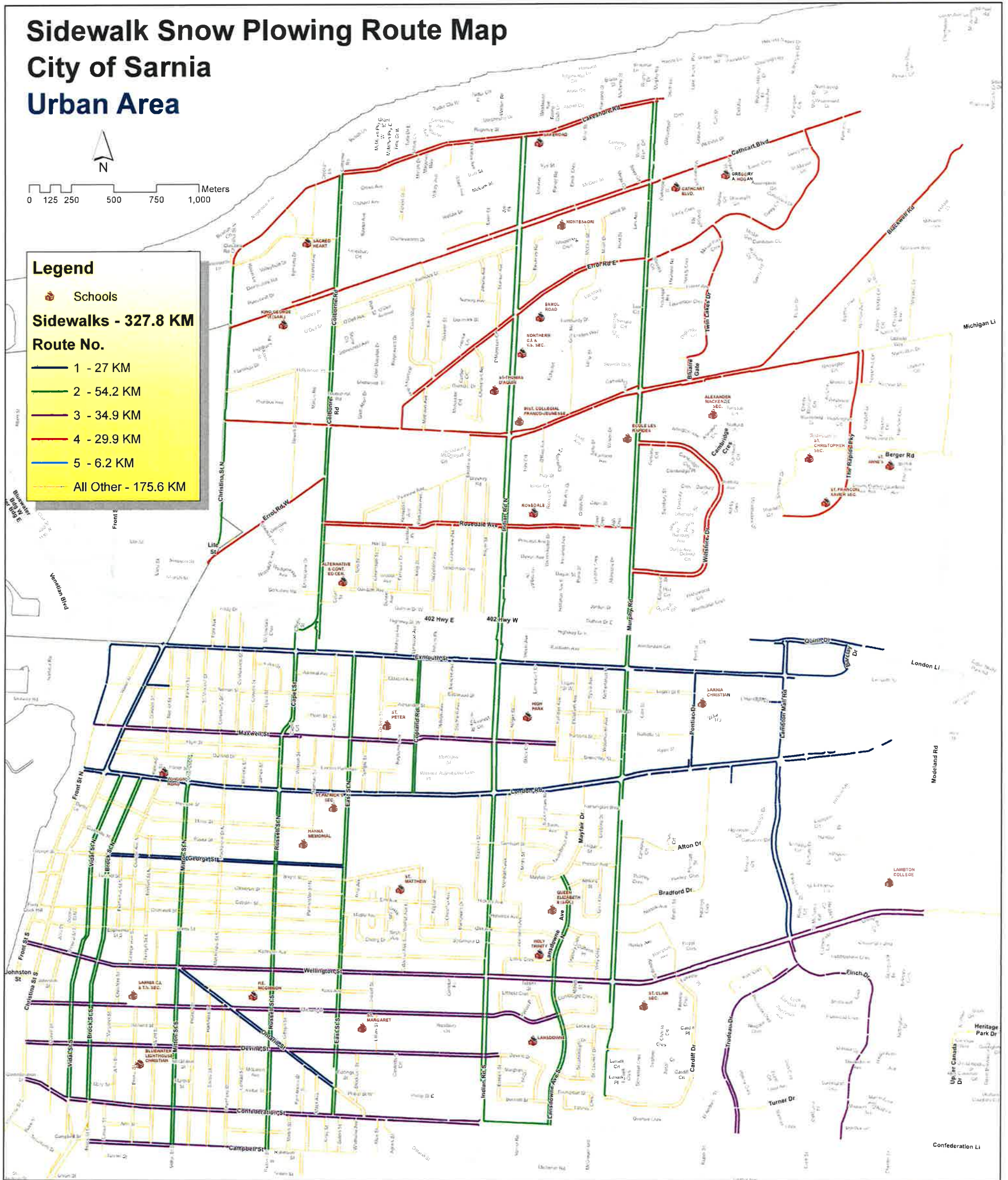
2 - 54.2 KM

3 - 34.9 KM

4 - 29.9 KM

5 - 6.2 KM

All Other - 175.6 KM



Bright's Grove Area



0 95 190 380 570 760 Meters

